

Image:Port of LA.jpg

From Wikipedia, the free encyclopedia


- Image
- File history
- File links




Size of this preview: 750 × 600 pixels
Full resolution (1,000 × 800 pixels, file size: 146 KB, MIME type: image/jpeg)

Port of Los Angeles, March 29, 2004.

USGS Image: [1]




This image is a work of a United States Geological Survey employee, taken or made during the course of the person's official duties. As a work of the United States Government, the image is in the **public domain**. For more information, see the USGS copyright policy. *See Wikipedia:Public domain and Wikipedia:Copyrights for more details.*



File history

Click on a date/time to view the file as it appeared at that time.

Date/Time	Thumbnail	Dimensions	User	Comment
current 09:55, 9 August 2005		1,000×800 (146 KB)	DHN (Talk contribs)	(Port of Los Angeles, March 29, 2004. USGS Image: [http://terraserver-usa.com/image.aspx?s=14&lon=-118.262015&lat=33.7291858&w=2] {{USGov-USGS}})

- Search for duplicate files
- Edit this file using an external application

See the setup instructions for more information.

File links

The following pages on the English Wikipedia link to this file (pages on other projects are not listed):

- Port of Los Angeles
- Shore facility
- Harbor Area

Retrieved from "http://en.wikipedia.org/wiki/Image:Port_of_LA.jpg"

Categories: USGS images

- This page was last modified on 9 August 2005, at 09:57.
- All text is available under the terms of the GNU Free Documentation License. (See **Copyrights** for details.)
Wikipedia® is a registered trademark of the Wikimedia Foundation, Inc., a U.S. registered 501(c)(3) tax-deductible nonprofit charity.